

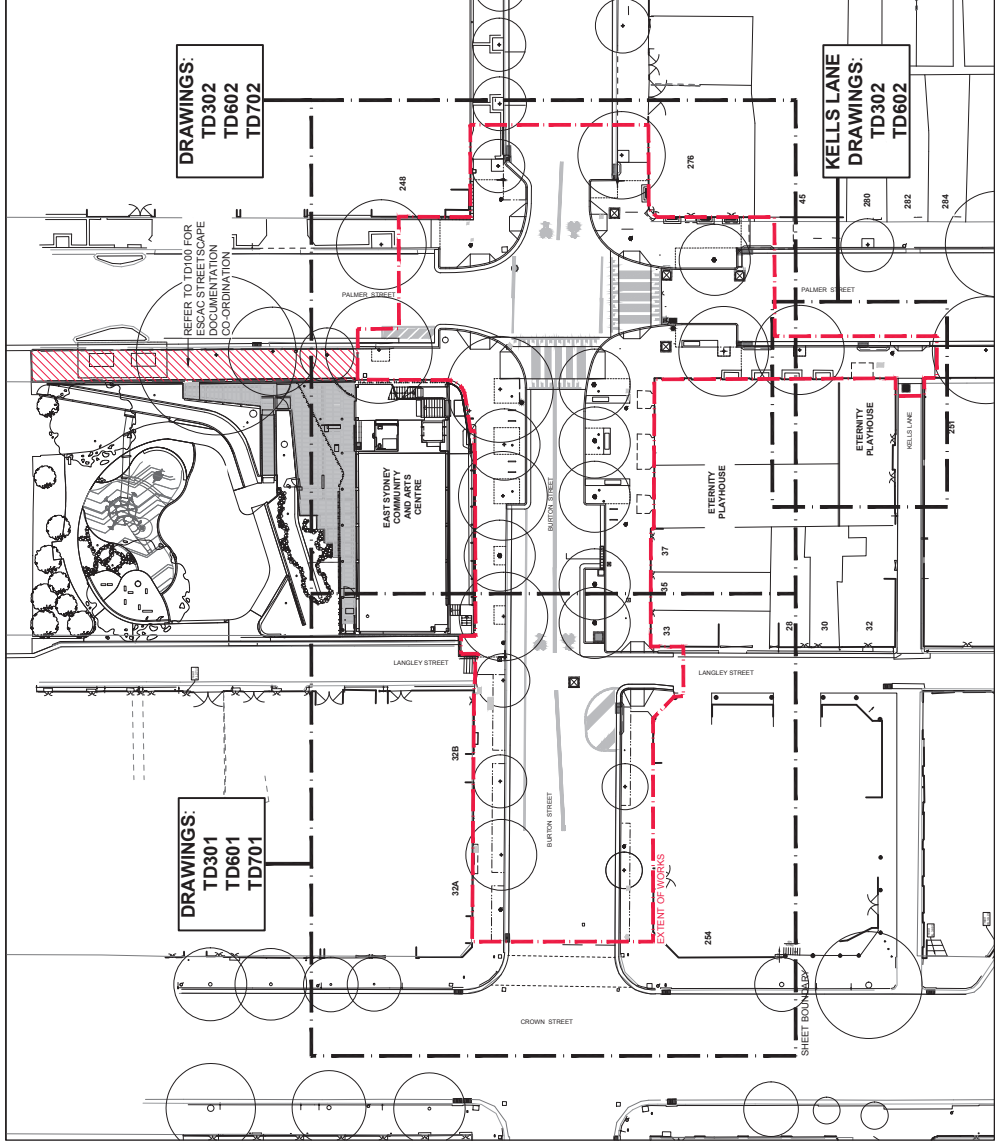
ATTACHMENT A

# ATTACHMENT A

**DOCUMENTATION DRAWINGS FOR  
BURTON AND PALMER STREETSCAPE  
INTERSECTION UPGRADE**



# BURTON AND PALMER STREETSCAPE UPGRADE, DARLINGHURST



## DRAWING SCHEDULE

Drawing No.	Drawing Title	Scale	Revision
<b>PUBLIC DOMAIN DRAWINGS</b>			
TD001	COVER SHEET	NTS	06
TD002	GENERAL INFORMATION LEGEND	NTS	03
TD003	SCHEDULE OF MATERIALS AND FINISHES	NTS	01
TD004	DOCUMENTATION CO-ORDINATION PLAN	1:5000	04
TD100	DEMOLITION PLAN 1	1:5000	06
TD101	DEMOLITION PLAN 2	1:5000	06
TD102	FINISHES AND FURNITURE PLAN 1	1:1000	08
TD103	FINISHES AND FURNITURE PLAN 2	1:1000	08
TD104	PLANTING PLAN 1	1:1000	08
TD105	PLANTING PLAN 2	1:1000	08
TD106	PAVING DETAILS	AS SHOWN	03
TD107	PAVING DETAILS	AS SHOWN	03
TD108	PAVING DETAILS	AS SHOWN	02
TD109	PRAM RAMP DETAILS	AS SHOWN	04
TD110	PRAM RAMP DETAILS	AS SHOWN	04
TD111	CROSSING DETAILS	AS SHOWN	02
TD112	PITS & SERVICES DETAILS	AS SHOWN	04
TD113	PAVING DETAILS	AS SHOWN	04
TD114	SOFTSCAPE DETAILS	AS SHOWN	02
TD115	SOFTSCAPE DETAILS	AS SHOWN	02

<b>CIVIL ENGINEERING WORKS</b>			
CI.01	COVER SHEET DRAWING SCHEDULE AND LOCALITY PLAN	NTS	B
CI.02	EXISTING CONDITIONS PLAN	1:2500	B
CI.03	COMBINED SERVICES PLAN - SHEET 1	1:1000	B
CI.04	COMBINED SERVICES PLAN - SHEET 2	1:1000	B
CI.05	COMBINED SERVICES PLAN - SHEET 3	1:1000	B
CI.06	CATCHMENT PLAN - EXISTING CONDITIONS	1:5000	B
CI.07	CATCHMENT PLAN - PROPOSED CONDITIONS	1:5000	B
CI.08	STORMWATER MANAGEMENT PLAN - SHEET 1	1:1000	B
CI.09	STORMWATER MANAGEMENT PLAN - SHEET 2	1:1000	B
CI.10	STORMWATER MANAGEMENT PLAN - SHEET 3	1:1000	B
CI.11	SITEWORKS AND LEVELS PLAN - SHEET 1	NTS	B
CI.12	SITEWORKS AND LEVELS PLAN - SHEET 2	1:1000	B
CI.13	TYPICAL ROAD SECTIONS	1:500	B
CI.14	SETOUT CONTROL PLAN - SHEET 1	1:1000	B
CI.15	SETOUT CONTROL PLAN - SHEET 2	1:1000	B
CI.16	KERB SETOUT CONTROL TABLES	NTS	B
CI.17	KERB LONGITUDINAL SECTIONS - SHEET 1	AS SHOWN	B
CI.18	KERB LONGITUDINAL SECTIONS - SHEET 2	AS SHOWN	B
CI.19	KERB LONGITUDINAL SECTIONS - SHEET 3	AS SHOWN	B
CI.20	STORMWATER LONGITUDINAL SECTIONS - SHEET 1	AS SHOWN	B
CI.21	STORMWATER LONGITUDINAL SECTIONS - SHEET 2	AS SHOWN	B
CI.22	STORMWATER LONGITUDINAL SECTIONS - SHEET 3	AS SHOWN	B
CI.23	PAVEMENT AND JOINTING PLAN - SHEET 1	1:1000	B
CI.24	PAVEMENT AND JOINTING PLAN - SHEET 2	1:1000	B
CI.25	DETAILS SHEET 01	AS SHOWN	B
CI.26	DETAILS SHEET 02	AS SHOWN	B
CI.27	DETAILS SHEET 03	AS SHOWN	B
CI.28	DETAILS SHEET 04	AS SHOWN	B
CI.29	DETAILS SHEET 05	AS SHOWN	B
CI.30	DETAILS SHEET 06	AS SHOWN	B
CI.31	DETAILS SHEET 07	AS SHOWN	B

<b>ELECTRICAL SERVICES</b>			
EE.01	COVER SHEET DRAWING SCHEDULE AND LOCALITY PLAN	NTS	B
EE.02	BURTON AND PALMER ST STREETSCAPE LIGHTING LAYOUT	AS SHOWN	C
EE.03	DETAILS	AS SHOWN	C

<b>ATTACHMENTS</b>			
AS.01	Attachment 1: Structural Drawings prepared by Cantilever		
AS.02	CONSTRUCTION NOTES AND TYPICAL DETAILS SHEET 1	N/A	P3
AS.03	CONSTRUCTION NOTES AND TYPICAL DETAILS SHEET 2	1:250	P3
AS.04	EXTERNAL PAVING PLAN	1:250	P3

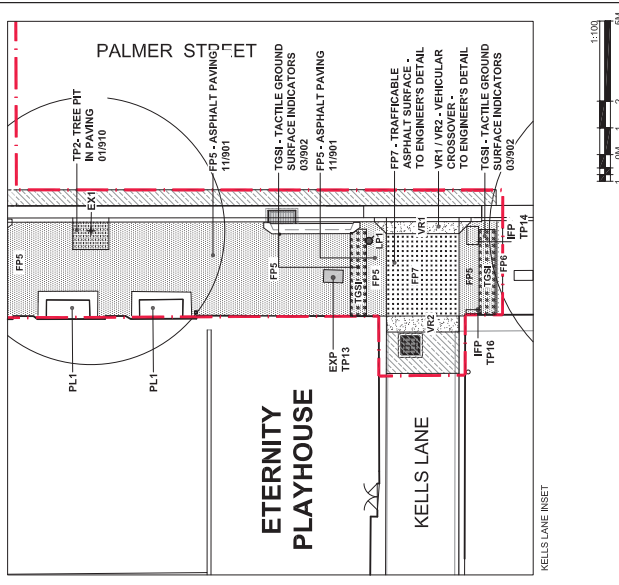
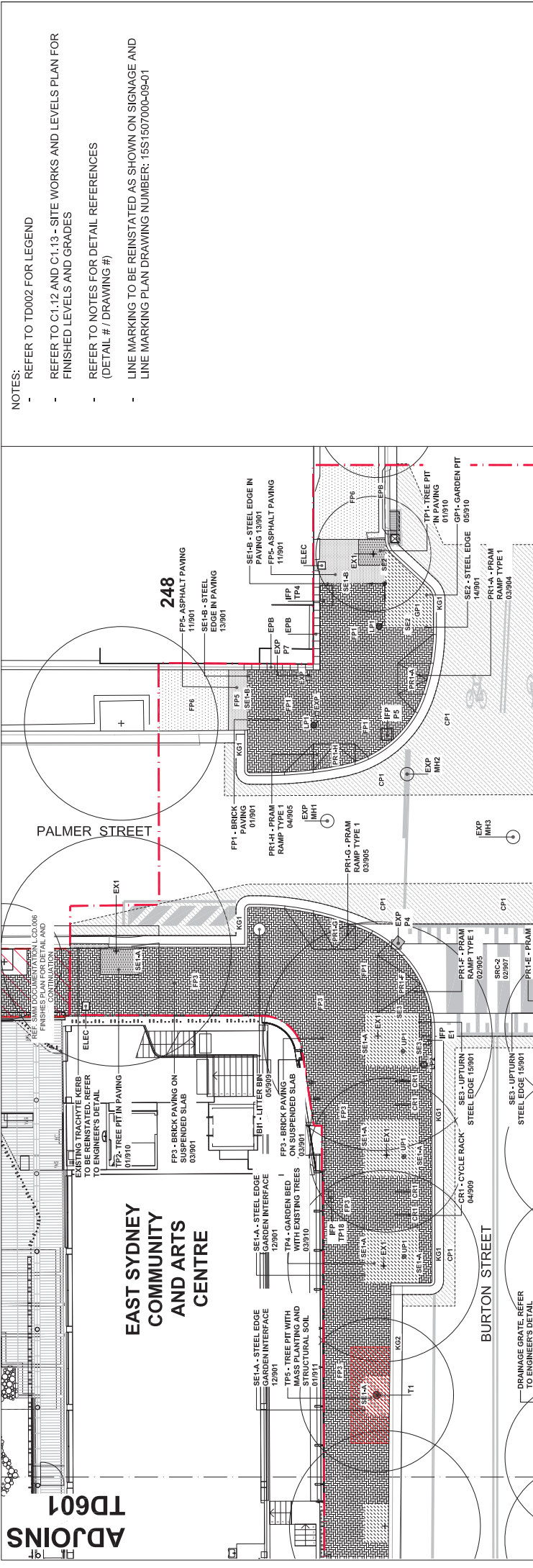
<b>Attachment 2: Land Survey by Peter Bolan and Associates PTY LTD</b>			
LS.001	DETAIL AND LAND SURVEY	1:250	A

<b>Attachment 3: Signage and Line-Marking Plan by GTA</b>			
LS.002	SIGNAGE AND LINE-MARKING PLAN	1:250	P9

REV	DATE	AMENDMENTS	REV	DATE	AMENDMENTS
01	24.10.18	ISSUED FOR PERMIT			
02	08.11.18	ISSUED FOR PERMIT			
03	28.11.18	ISSUED FOR PERMIT			
04	28.11.18	ISSUED FOR PERMIT			
05	21.11.18	ISSUED FOR PERMIT			
06	21.11.18	ISSUED FOR PERMIT			

<b>LANDSCAPE</b>	<b>LANDSCAPE STUDIO</b> 10/100 WILSON STREET SYDNEY NSW 2000 T: 02 9550 8888 F: 02 9550 8889 WWW.LANDSCAPESTUDIO.COM.AU	<b>CIVIL ENGINEERING / DRAINAGE</b>	<b>JOE BURTON ENGINEERING</b> 10/100 WILSON STREET SYDNEY NSW 2000 T: 02 9550 8888 F: 02 9550 8889 WWW.JOE-BURTON.COM.AU	<b>TEMPORARY ENGINEERING</b>	<b>TEMPORARY ENGINEERING</b> 10/100 WILSON STREET SYDNEY NSW 2000 T: 02 9550 8888 F: 02 9550 8889 WWW.TEMPORARYENGINEERING.COM.AU	<b>TRAFFIC ENGINEERING</b>	<b>TRAFFIC ENGINEERING</b> 10/100 WILSON STREET SYDNEY NSW 2000 T: 02 9550 8888 F: 02 9550 8889 WWW.TRAFFICENGINEERING.COM.AU	<b>STRUCTURAL ENGINEERING</b>	<b>STRUCTURAL ENGINEERING</b> 10/100 WILSON STREET SYDNEY NSW 2000 T: 02 9550 8888 F: 02 9550 8889 WWW.STRUCTURALENGINEERING.COM.AU
------------------	---	-------------------------------------	--	------------------------------	---	----------------------------	---	-------------------------------	---





- NOTES:**
- REFER TO TD002 FOR LEGEND
  - REFER TO C1.12 AND C1.13 - SITE WORKS AND LEVELS PLAN FOR FINISHED LEVELS AND GRADES
  - REFER TO NOTES FOR DETAIL REFERENCES (DETAIL # / DRAWING #)
  - LINE MARKING TO BE REINSTATED AS SHOWN ON SIGNAGE AND LINE MARKING PLAN DRAWING NUMBER: 15S1507000-09-01

**ADJOINS TD601**

**EAST SYDNEY COMMUNITY AND ARTS CENTRE**

**ADJOINS TD601**


REV	DATE	REVISIONS
01	12/01/20	ISSUE FOR PERMIT
02	12/02/20	FOR REFERRAL REVIEW
03	12/03/20	FOR PERMIT REVIEW
04	12/03/20	FOR PERMIT REVIEW
05	12/03/20	FOR PERMIT REVIEW
06	12/03/20	FOR PERMIT REVIEW
07	12/03/20	FOR PERMIT REVIEW
08	12/03/20	FOR PERMIT REVIEW

DESIGNED BY	DATE	SCALE
JH	31.01.17	1:100

PROJECT NO.	201504-TD602
DATE	31.01.17
REVISION	REV

CLIENT	CITY OF SYDNEY
PROJECT	ETERNITY PLAYHOUSE
LOCATION	ADJOINS TD601
DATE	31.01.17
SCALE	1:100
DRAWING NO.	201504-TD602
PROJECT NO.	201504-TD602
DATE	31.01.17
REVISION	REV

UNLESS OTHERWISE SPECIFIED, ALL DIMENSIONS TO BE TO FACE UNLESS OTHERWISE INDICATED. CITY OF SYDNEY IS NOT RESPONSIBLE FOR THE ACCURACY OF THE INFORMATION PROVIDED IN THIS DRAWING. THE USER OF THIS DRAWING SHALL BE RESPONSIBLE FOR VERIFYING THE INFORMATION PROVIDED IN THIS DRAWING. THE USER OF THIS DRAWING SHALL BE RESPONSIBLE FOR OBTAINING ALL NECESSARY PERMITS AND APPROVALS FROM THE RELEVANT AUTHORITIES. THE USER OF THIS DRAWING SHALL BE RESPONSIBLE FOR OBTAINING ALL NECESSARY INSURANCE COVERAGE. THE USER OF THIS DRAWING SHALL BE RESPONSIBLE FOR OBTAINING ALL NECESSARY PROFESSIONAL SERVICES. THE USER OF THIS DRAWING SHALL BE RESPONSIBLE FOR OBTAINING ALL NECESSARY PROFESSIONAL SERVICES. THE USER OF THIS DRAWING SHALL BE RESPONSIBLE FOR OBTAINING ALL NECESSARY PROFESSIONAL SERVICES.



Burton and Palmer Streetscape Upgrade - Artists Impression